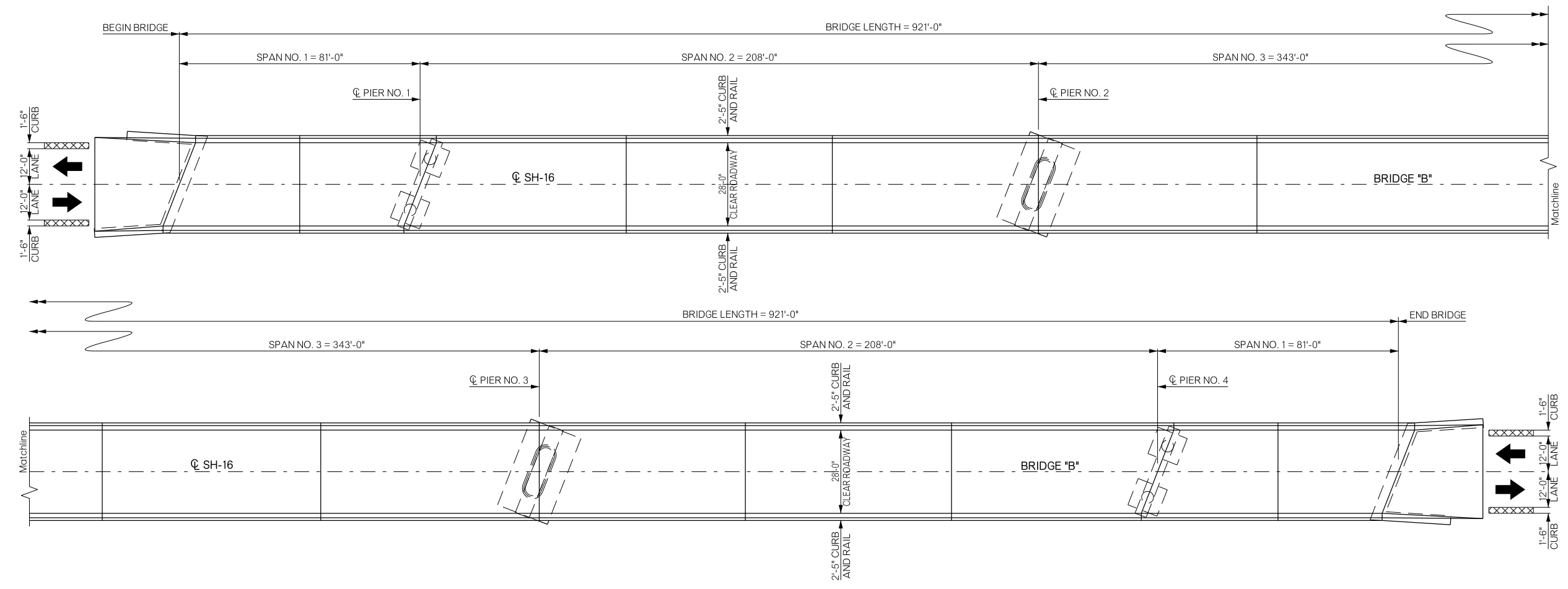
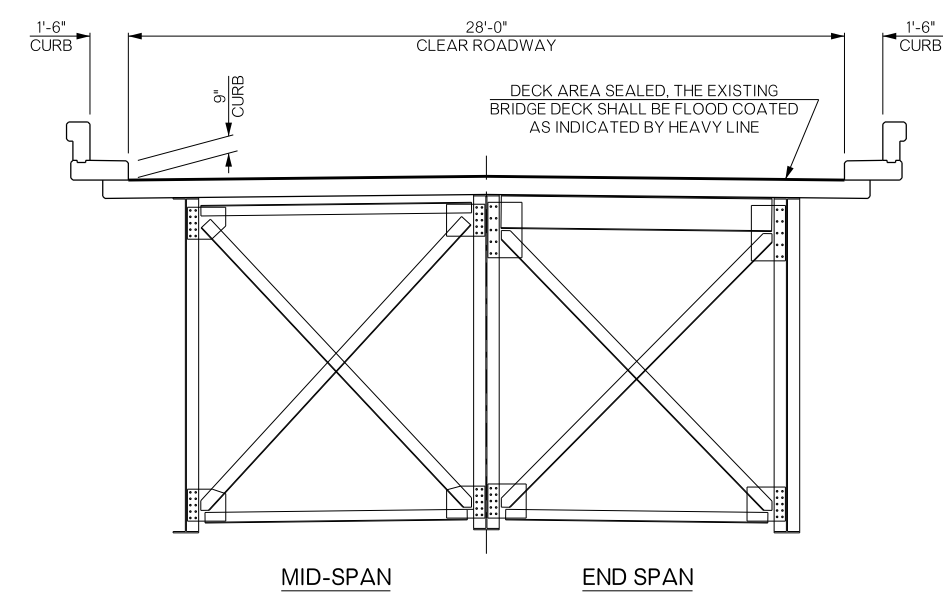


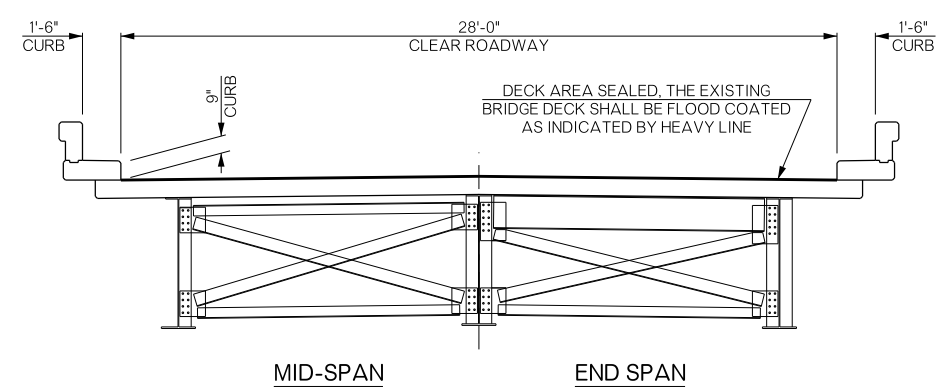
REVISIONS		
REV. NO.	DESCRIPTION	DATE



PLAN



TYPICAL SECTION  
208'-343'-208' SPANS



TYPICAL SECTION  
81' SPANS

BRIDGE "B" SH-16 OVER VERDIGRIS RIVER		WAGONER COUNTY		Design	N/A	N/A
GENERAL PLAN AND TYPICAL SECTION (BRIDGE "B")				Detail	DAN	4/17
				Check	RAH	6/17
STATE OF OKLAHOMA				DEPARTMENT OF TRANSPORTATION		Sheet No. B002
JOB PIECE NO. 33216(04)		DATE				